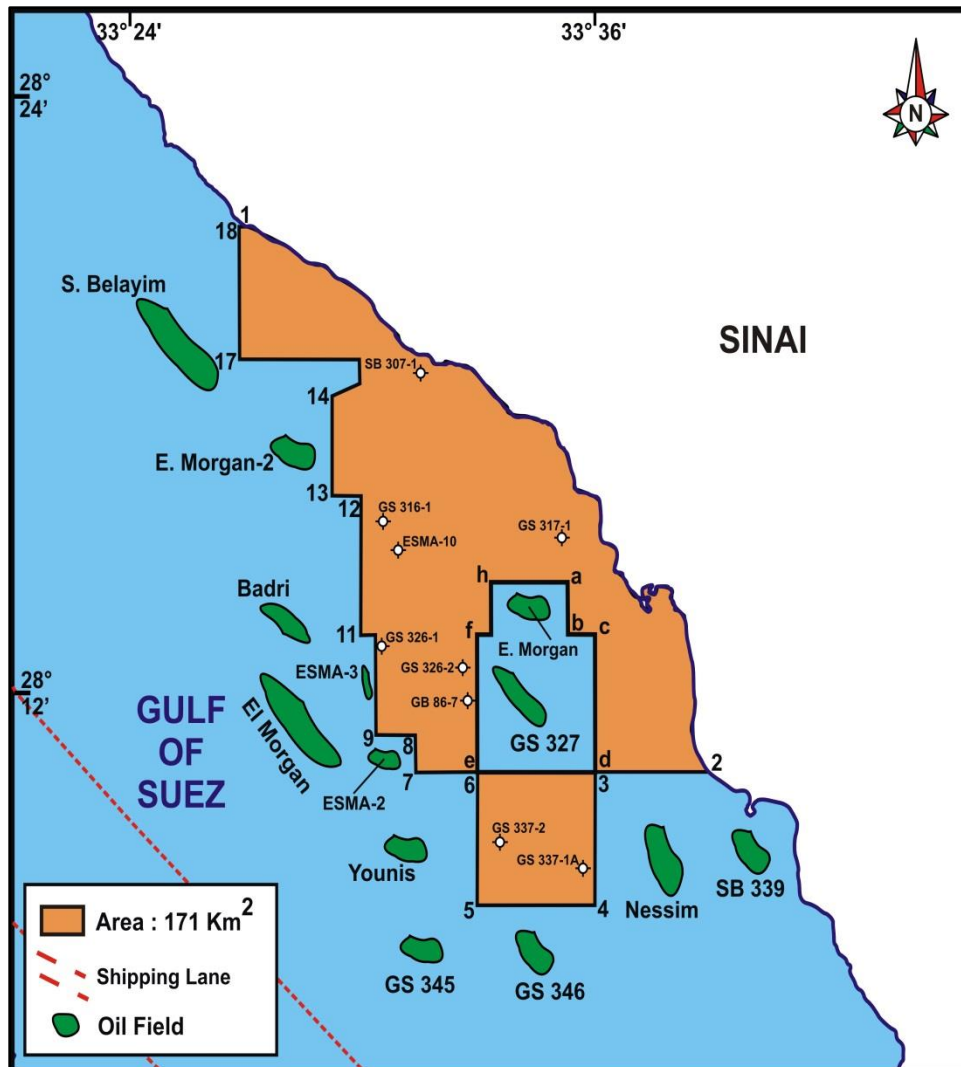
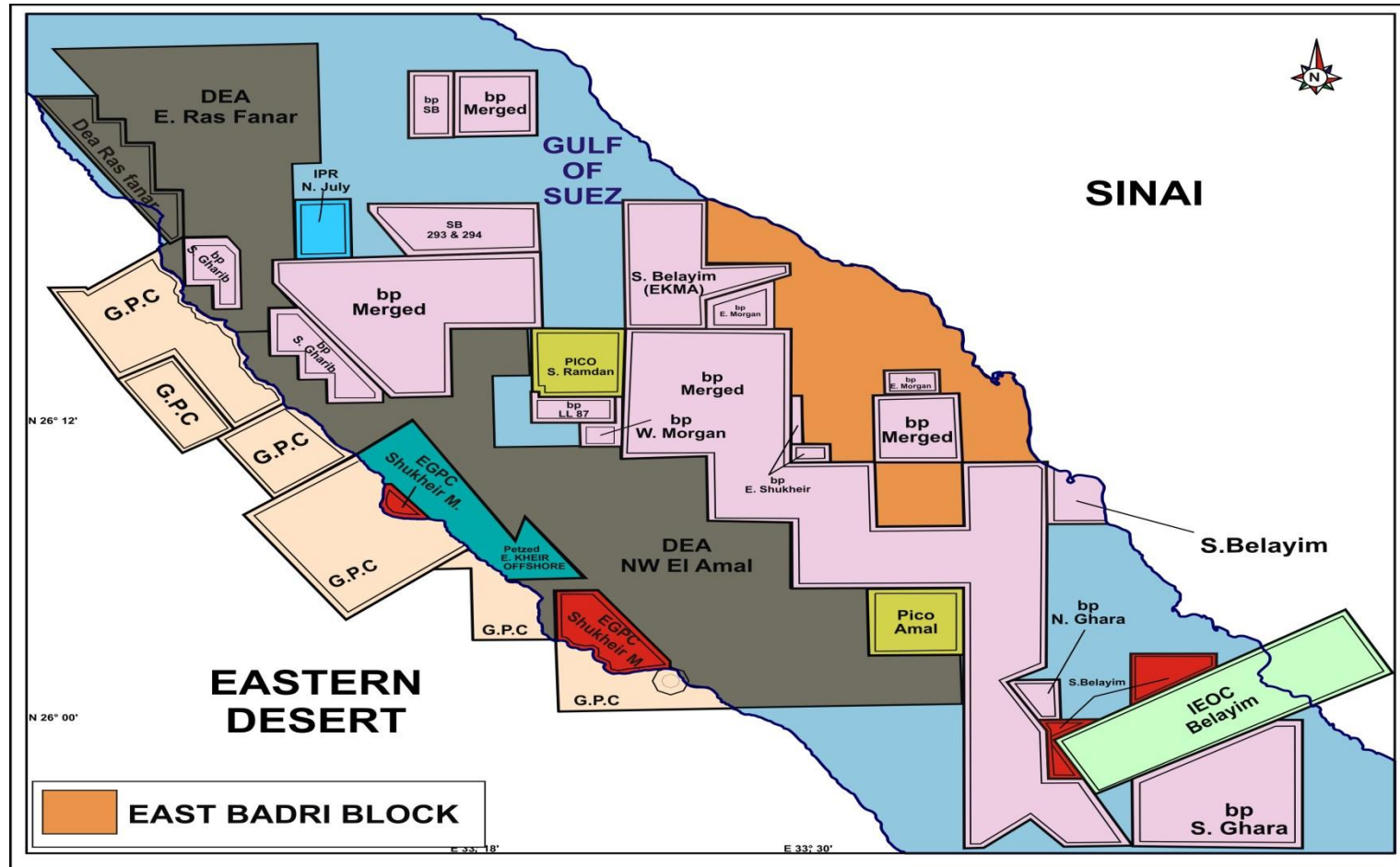


EAST BADRI BLOCK**Coordinates**

LAT.	LONG.	LAT.	LONG.
1-28° 21' 14.63"	Eastern Coast of GOS Shoreline	14-28° 17' 49.00"	33° 29' 00.00"
2-28° 10' 11.78"	Eastern Coast of GOS Shoreline	15-28° 18' 06.01"	33° 29' 50.39"
3-28° 10' 15.43"	33° 35' 45.80"	16-28° 18' 29.04"	33° 29' 50.93"
4-28° 07' 33.18"	33° 35' 41.89"	17-28° 18' 32.36"	33° 26' 47.58"
5-28° 07' 36.61"	33° 32' 38.86"	18-28° 21' 14.63"	33° 26' 51.30"
6-28° 10' 18.87"	33° 32' 42.70"	<u>Area Excluded</u>	
7-28° 10' 22.00"	33° 31' 00.00"	LAT.	LONG.
8-28° 11' 00.00"	33° 31' 00.00"	a-28° 14' 00.00"	33° 35' 00.00"
9-28° 11' 00.00"	33° 30' 00.00"	b-28° 12' 58.00"	33° 35' 00.00"
10-28° 13' 00.00"	33° 30' 00.00"	c-28° 12' 57.686"	33° 35' 49.726"
11-28° 13' 00.00"	33° 29' 43.50"	d-28° 10' 15.433"	33° 35' 45.802"
12-28° 15' 46.77"	33° 29' 47.14"	e-28° 10' 18.873"	33° 32' 42.701"
13-28° 15' 48.00"	33° 29' 00.00"	f-28° 13' 01.100"	33° 32' 46.548"
		g-28° 13' 01.00"	33° 33' 00.00"
		h-28° 14' 00.00"	33° 33' 00.00"

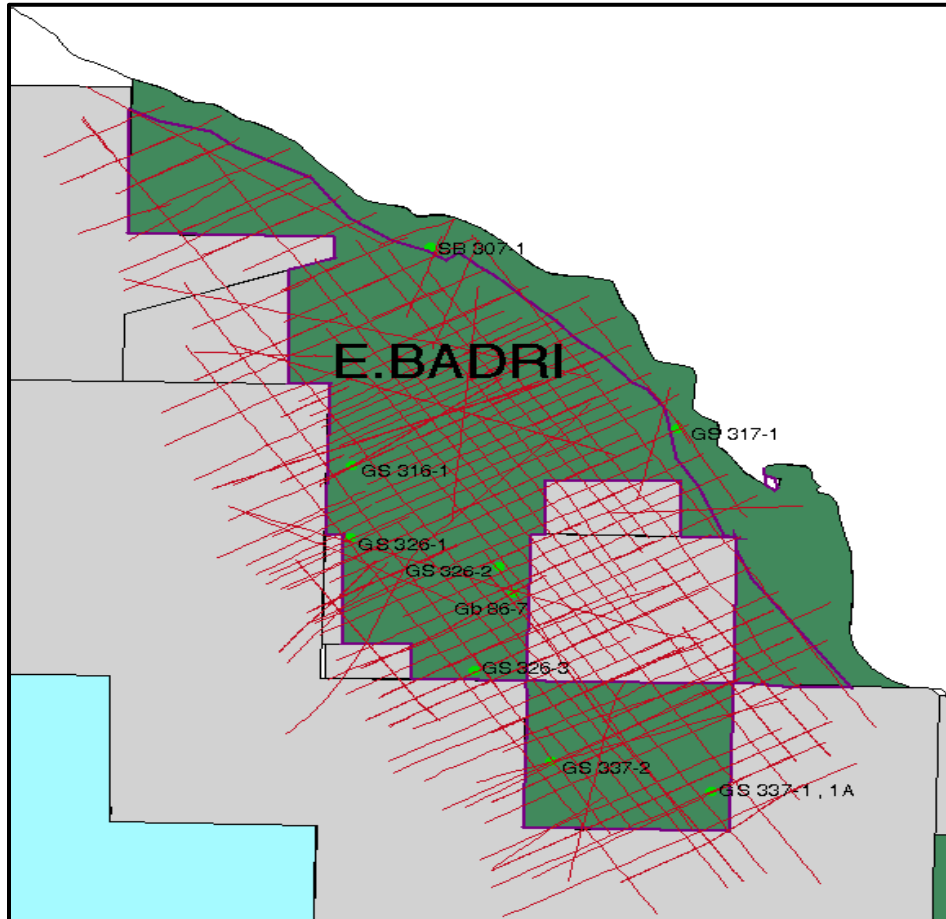
EAST BADRI BLOCK



LOCATION: The block is locating in the eastern side of the southern part of the Gulf of Suez basin east El Morgan field.

5

EAST BADRI BLOCK 2D & 3D SEISMIC COVERAGE



AREA : 171 km²

WELLS : 8 Wells

PREVIOUS CONCESSIONNAIRS :

UNICAL & BP Company.

SEISMIC SURVEYS :

- 2D seismic (1042 Km)

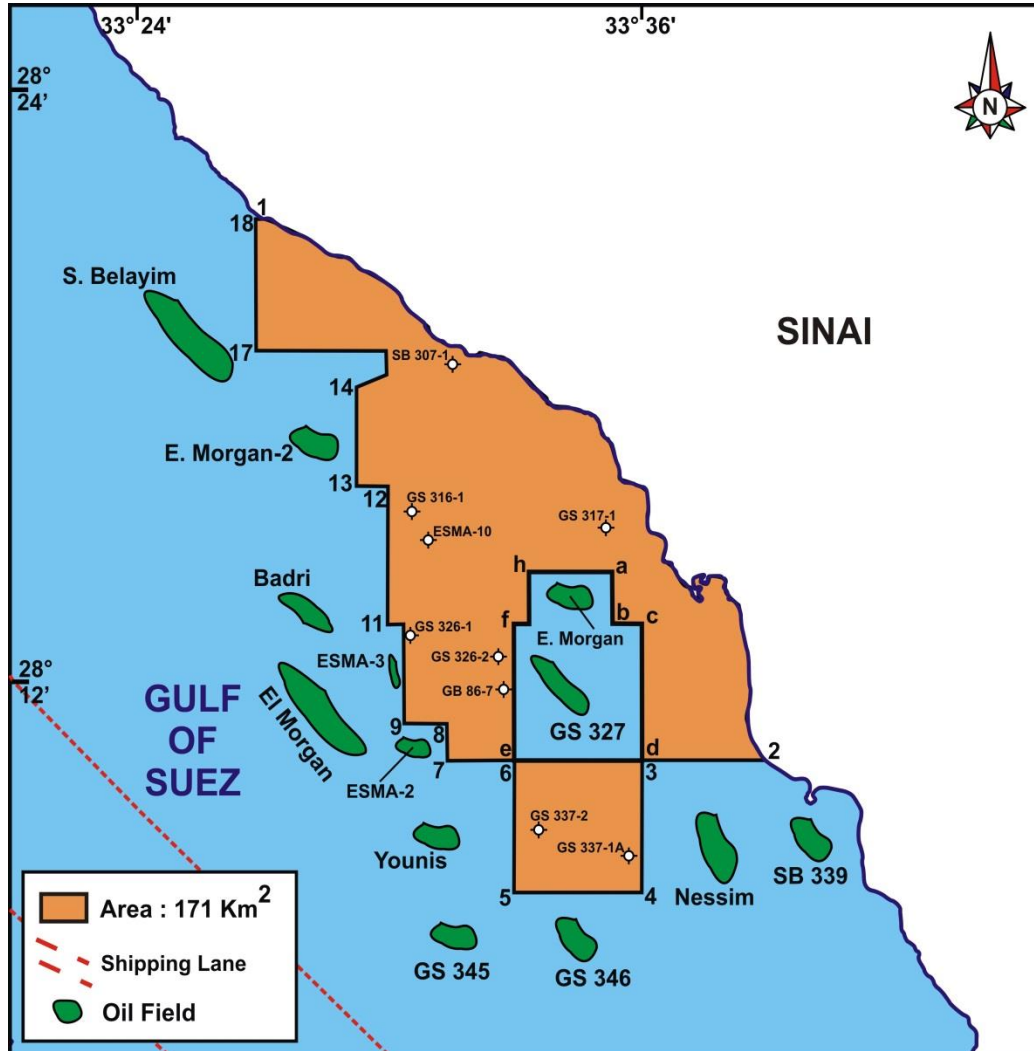
- 3D seismic (168 km²)

The area covered by GUPCO

E. Morgan 93 3D seismic

5

EAST BADRI BLOCK



NEARBY FIELDS :

➤ ***S. Belayim, E. Morgan,
E. Morgan-2, Badri, GS 327,
ESMA-3, ESMA-2,
El Morgan, Younis, GS 345,
GS 346, Nessim & SB 339 for
BP Company.***

EAST BADRI WELLS

NO.	WELL NAME / NEW NAME	COMPANY	SPUD. DATE COMP. DATE	LAT. LONG.	T.D. FEET	FORMATION REACHED	FINAL STATUS
1	<i>GB 86 -7 (Gb 86-7)</i>	<i>UNICAL</i>	<i>07/01/1991 16/02/1991</i>	<i>28° 11' 43.6" 33° 32' 27.4"</i>	<i>10,700</i>	<i>NUBIA</i>	<i>P & A</i>
2	<i>GS 337 -2 (Gb 86-6)</i>	<i>bp</i>	<i>05/06/1983 27/07/1983</i>	<i>28° 08' 50.8" 33° 33' 04.7"</i>	<i>12,100</i>	<i>NUBIA</i>	<i>P & A Oil shows in Kareem Fm.</i>
3	<i>GS 337 -1A (Gb 86-5)</i>	<i>bp</i>	<i>20/01/1983 22/03/1983</i>	<i>28° 08' 18.5" 33° 35' 14.2"</i>	<i>09,716</i>	<i>MIOCENE L. RUDEIS</i>	<i>P & A</i>
4	<i>GS 316 -1 (Gc 86-4)</i>	<i>bp</i>	<i>09/11/1982 19/01/1983</i>	<i>28° 14' 16.14" 33° 30' 07.77"</i>	<i>12,550</i>	<i>NUBIA</i>	<i>P & A Oil shows in Kareem Fm.</i>
5	<i>GS 326 -2 (Gc 86-3)</i>	<i>bp</i>	<i>04/09/1982 01/10/1982</i>	<i>28° 12' 17.8" 33° 32' 18.6"</i>	<i>07,050</i>	<i>MIOCENE U. RUDEIS</i>	<i>P & A</i>
6	<i>GS 326 -1 (Gc 86-2)</i>	<i>bp</i>	<i>01/05/1982 13/06/1982</i>	<i>28° 12' 55.8" 33° 30' 00.7"</i>	<i>10,773</i>	<i>NUBIA</i>	<i>P & A</i>
7	<i>GS 317 -1 (Gc 86-1)</i>	<i>bp</i>	<i>18/03/1982 25/04/1982</i>	<i>28° 14' 57.85" 33° 34' 57.5"</i>	<i>08,097</i>	<i>TURONIAN (WATA Fm.)</i>	<i>P & A</i>
8	<i>SB 307 -1 (Gd 86-1)</i>	<i>bp</i>	<i>27/02/1982 13/03/1982</i>	<i>28° 18' 17.9" 33° 31' 18.3"</i>	<i>04,506</i>	<i>BASEMENT</i>	<i>P & A</i>